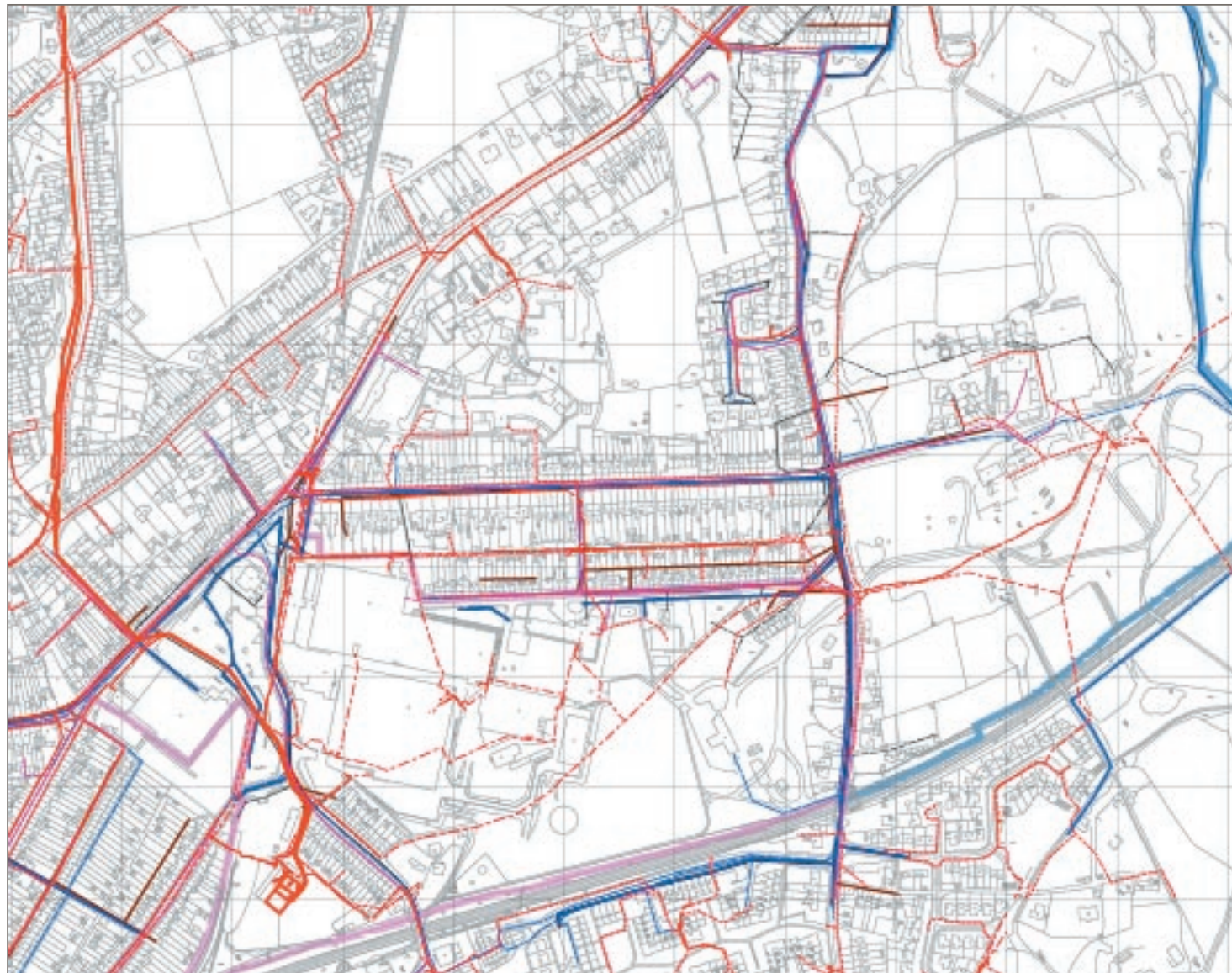


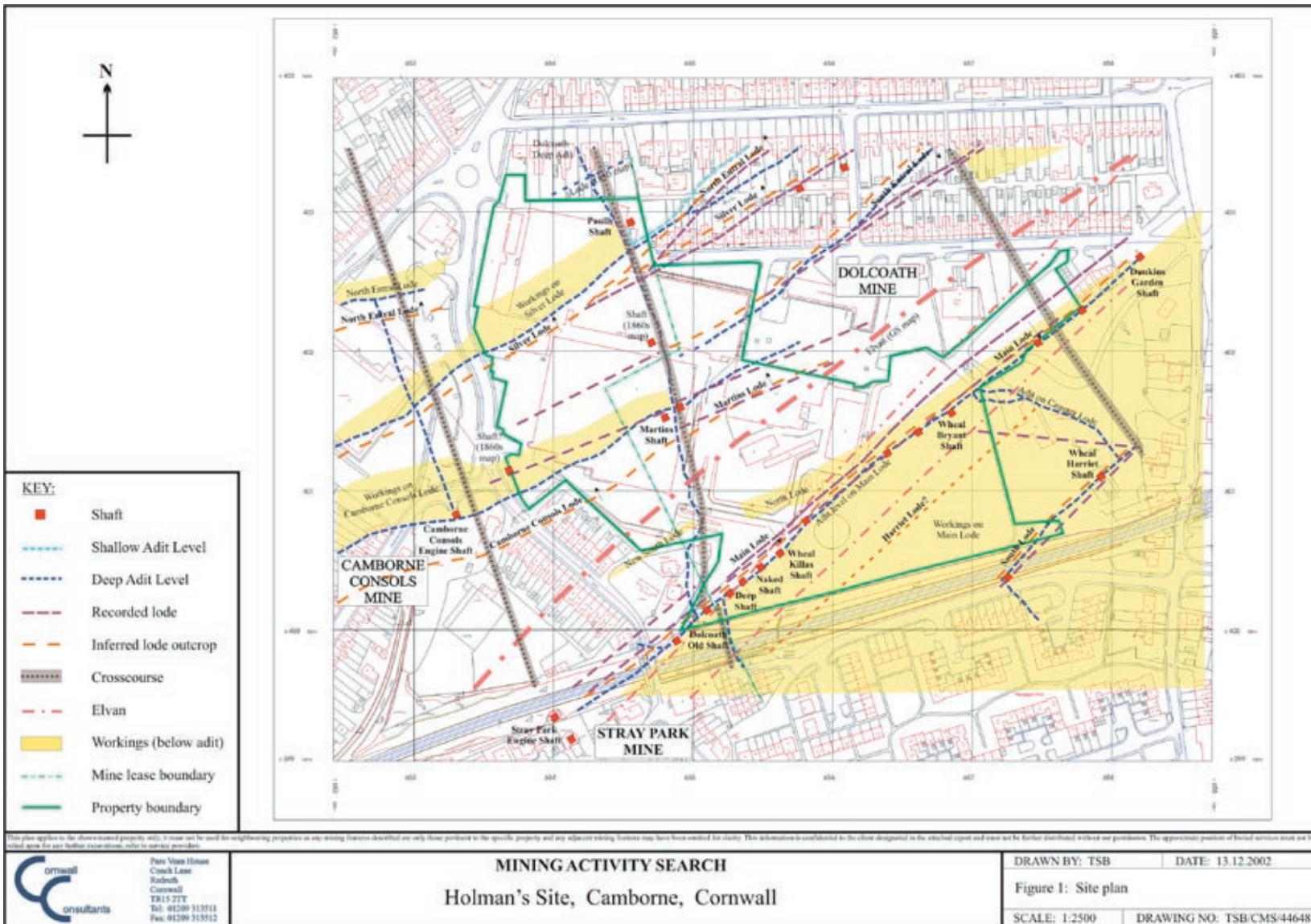
Services and Infrastructure

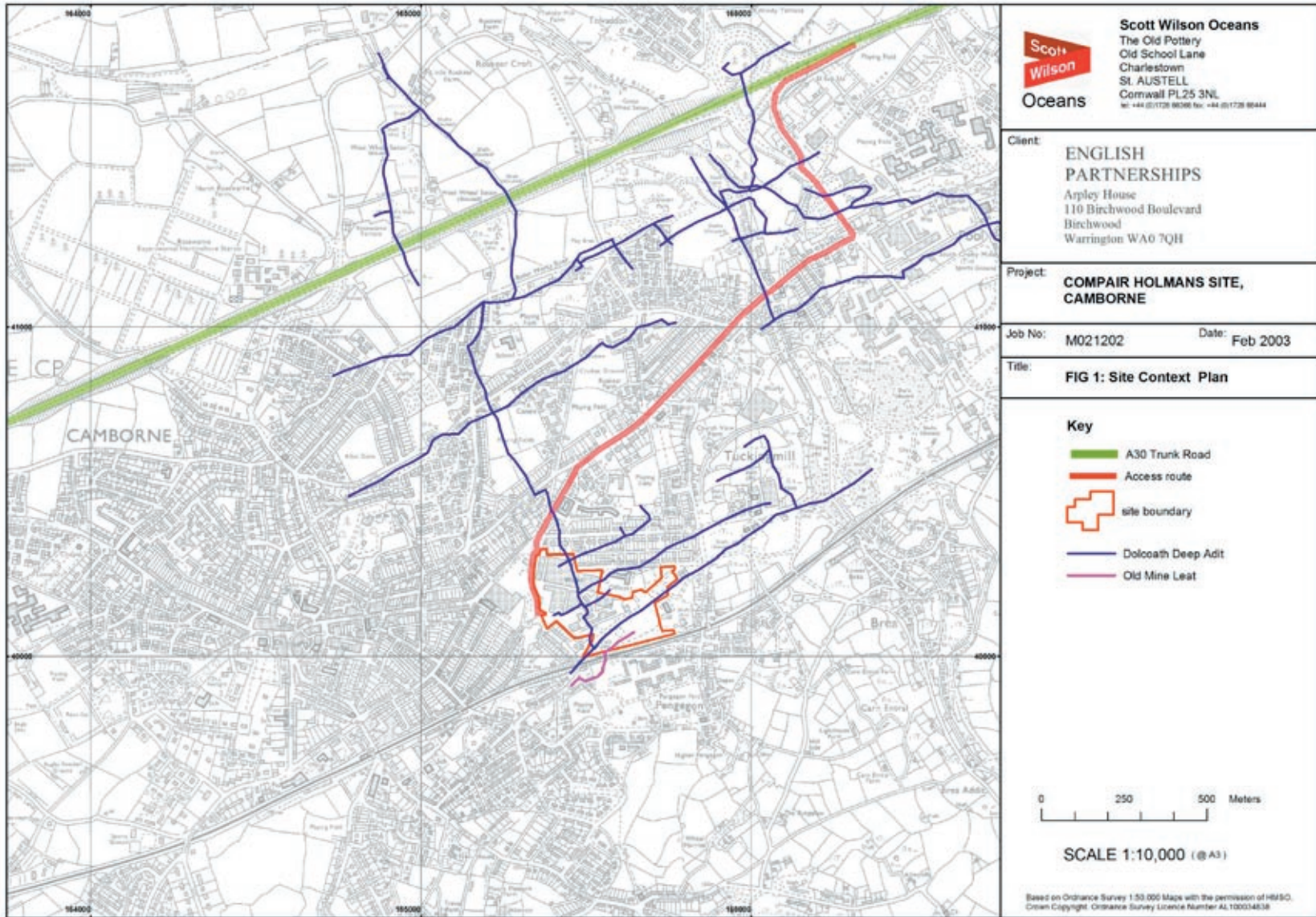


- WPD - LV electric
- WPD - 11kV electric
- WPD - 33kV electric
- Traneco - MP Gas main
- Traneco - LP Gas main
- BT - Overhead lines
- DT - Underground lines
- NTL - Fibra optic
- SWW - Water trunk main
- SWW - Water distribution main
- SWW - Drainage, surface water
- SWW - Drainage, foul sewer
- SWW - Drainage, unverified
- Unleath Area
- Tuckingsmill Area

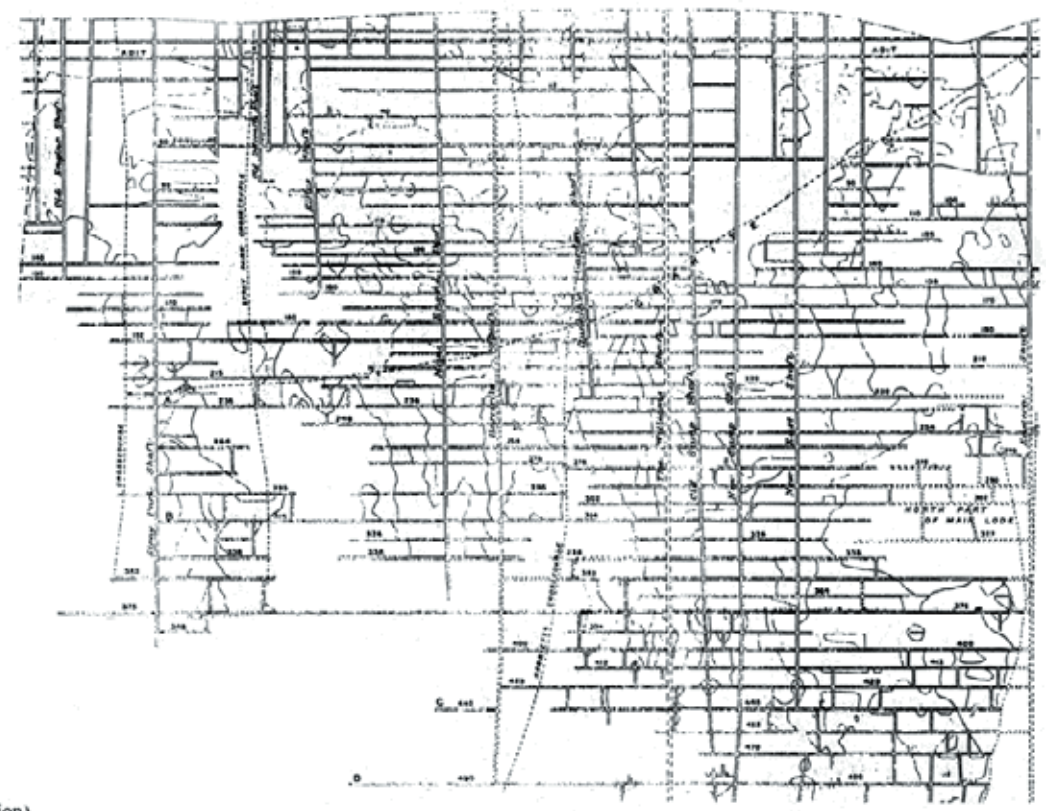
Scott Wilson Oceans
The Old Pottery
Old School Lane
Charlestown
St. AUSTELL
Cornwall PL25 3NL
tel: +44 (0) 1726 66386 fax: +44 (0) 1726 66444

Mining Activity





— D O L C O A T H M I N E . —
— SECTION OF THE MAIN LODE. —



Extract plan of Dolcoath Mine
 (Tehidy Minerals Estate collection)

This plan applies to the shown/named property only, it must not be used for neighbouring properties as any mining features described are only those pertinent to the specific property and any adjacent mining features may have been omitted for clarity. This information is confidential to the client designated in the attached report and must not be further distributed without our permission.

	Pare Veon House Coach Lane Redruth Cornwall TR15 2JT Tel: 01209 313511 Fax: 01209 313512
---	--

MINING ACTIVITY SEARCH PLAN
 Holman's Site, Camborne, Cornwall

DRAWN BY: TSB	DATE: 13.12.2002
Figure 3: Cross-section of workings on Main Lode	
SCALE:	DRAWING NO: TSB/CMS/44648.c

